












# Visitors' Center, Museums and Attractions


## Visitor Maps for the University of North Carolina at Chapel Hill

Maps are for reference only and are not intended to be complete or accurate.


-  Student Life
-  Classrooms
-  Health\_Affairs
-  Libraries
-  Parking\_Decks
-  Recreational Facilities
-  Residence Halls
-  UNC Hospitals
-  UNC Operations
-  Visitor Attractions
-  Construction Buildings



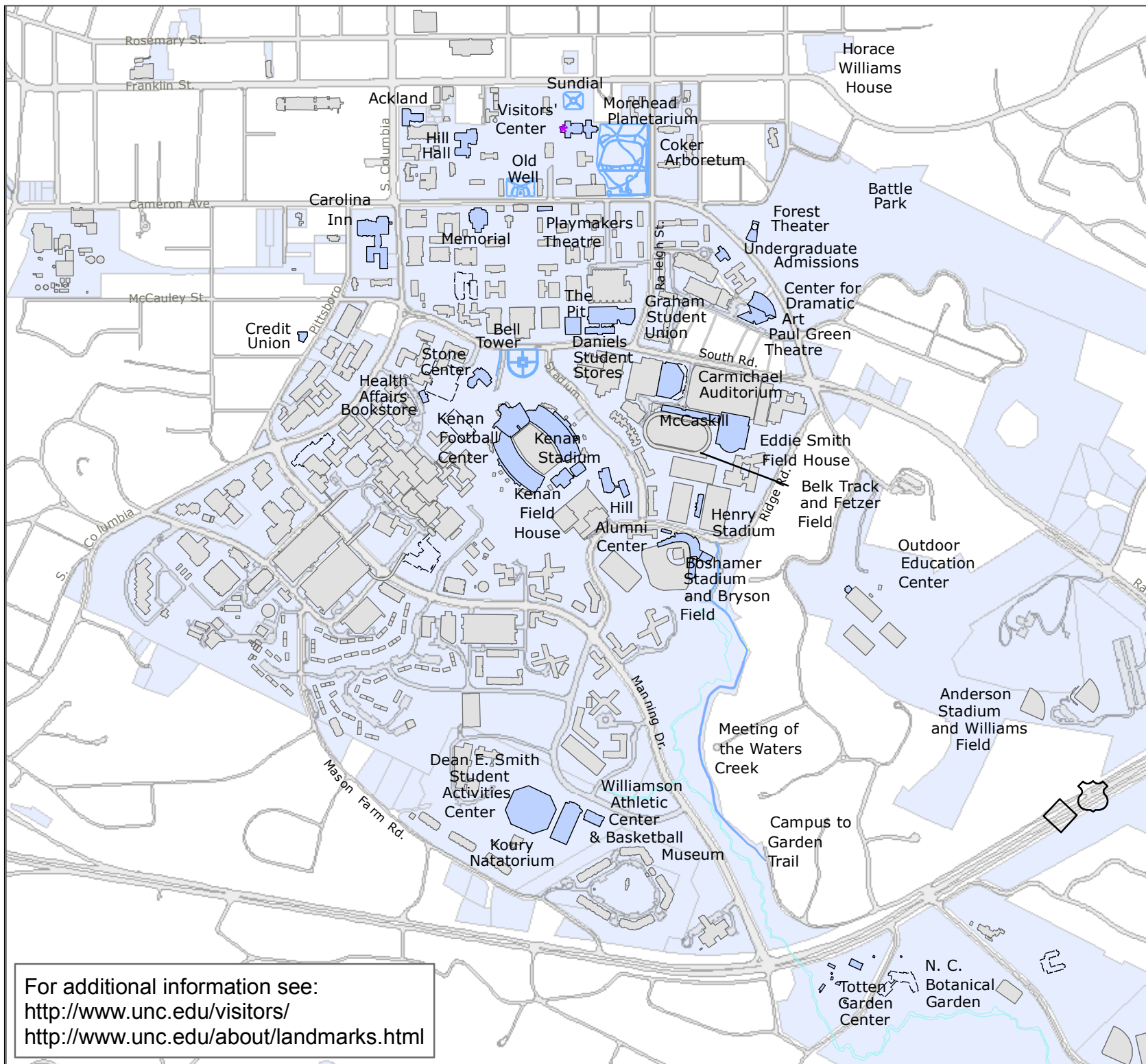
500 0 500 Feet



Maps provided by  
Engineering  
Information  
Services



June 2009



For additional information see:  
<http://www.unc.edu/visitors/>  
<http://www.unc.edu/about/landmarks.html>