












Residence Halls

Visitor Maps for the University of North Carolina at Chapel Hill

Maps are for reference only and are not intended to be complete or accurate.

-  Classrooms
-  Health_Affairs
-  Libraries
-  Parking_Decks
-  Recreational_Facilities
-  Residence Halls
-  Student Life
-  UNC Hospitals
-  UNC Operations
-  Visitor Attractions
-  Construction Buildings



500 0 500 Feet



Maps provided by
Engineering
Information
Services



THE UNIVERSITY
of NORTH CAROLINA
at CHAPEL HILL

May 2009

For additional information see:
housing.unc.edu or
admissions.unc.edu/studentlife/residential.htm

